

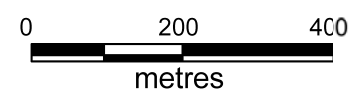
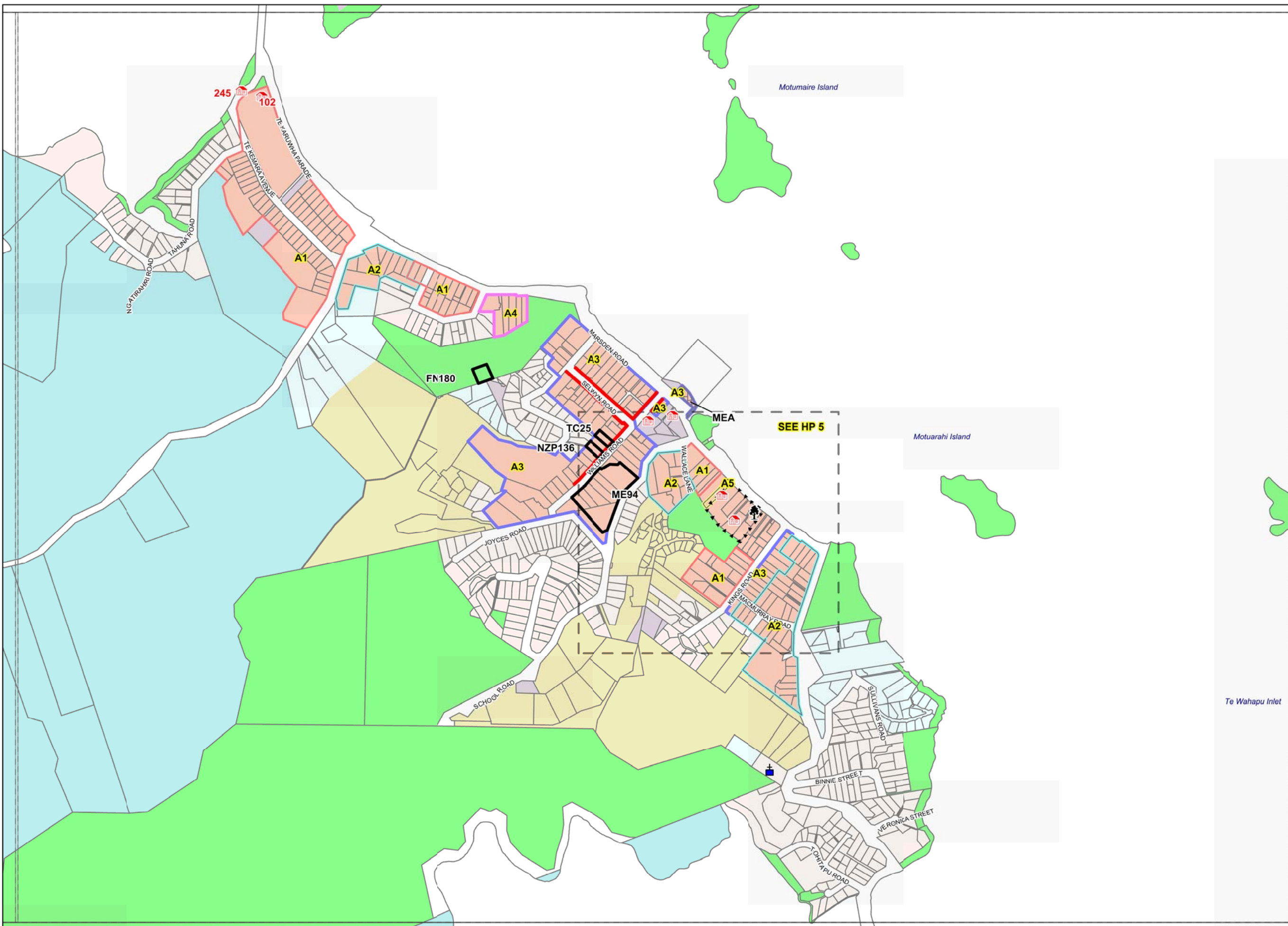
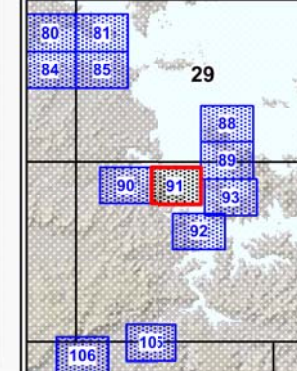
Legend

-  Cemetery
-  Historic Site
-  Notable Tree
-  Heritage Area
-  Heritage Precinct
-  Kerikeri Visual Buffer
-  Russell Township
-  Basin and Gateway Area
- Designations**
-  Coopers Beachfront Estate
-  Esplanade Priority
-  Pedestrian Frontage
-  Maritime Exemption Area
-  HV Powerline
-  Railway

Zone

-  Carrington Estate
-  Coastal Living
-  Coastal Residential
-  Commercial
-  Conservation
-  General Coastal
-  Horticultural Processing
-  Industrial
-  Kauri Cliffs
-  Lakes & Rivers
-  Minerals
-  Motoroa Island
-  Orongo Bay Special Purpose
-  Point Veronica
-  Quail Ridge Country Club
-  Recreational Activities
-  Residential
-  Rural Living
-  Rural Production
-  Russell Township
-  South Kerikeri Inlet Zone
-  Sensitive Area
-  Waimate North

Map Index



Note:

Roads carry the same zoning as the adjoining land. If a boundary between zones follows a road, the zone boundary is located on the centerline of the formed road, or where unformed, the centerline of the legal road.

DISCLAIMER

Considerable care has been taken to avoid errors and omissions, and the latest information has been included in these District Plan maps. However, even with the greatest care inaccuracies may occur and therefore the Far North District Council cannot accept any responsibility for such errors and omissions.